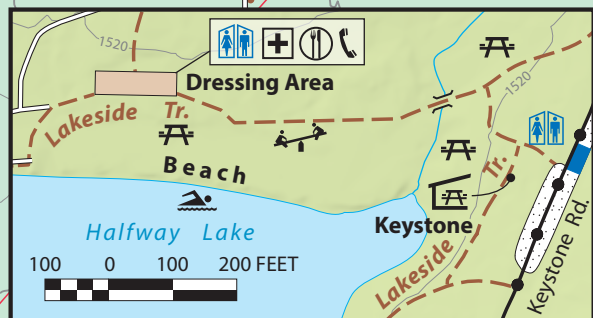
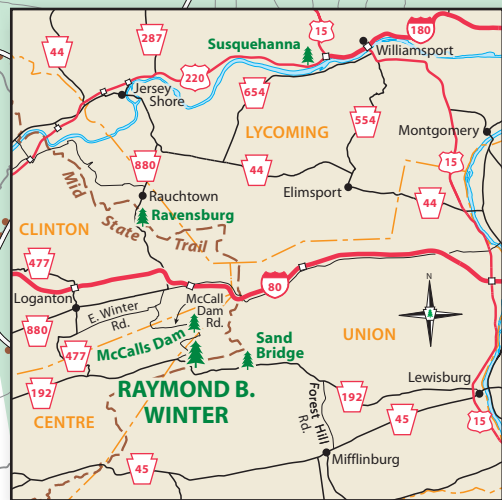


# RAYMOND B. WINTER STATE PARK

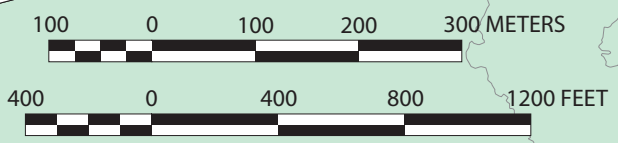


ENLARGEMENT



## TRAIL INFORMATION

- Hiking Trail
- Mid State Trail
- ... Multi-use Trail: Hiking, Mountain Biking
- Mountain Biking on Road
- Biking Prohibited
- Cross-country Skiing Recommended
- Snowmobiling
- Horseback Riding
- Joint Use Road: Auto/Snowmobile



- |                                  |                       |                        |
|----------------------------------|-----------------------|------------------------|
| Park Office                      | Food Concession       | Unpaved Road           |
| Blue Symbols Mean ADA Accessible | Picnic Area           | Gate                   |
| Public Phone                     | Picnic Pavilion       | Parking ADA Accessible |
| Nature Center                    | Camping               | Parking Paved          |
| Modern Restrooms                 | Camping Cottage       | Parking Unpaved        |
| Showerhouse/Restrooms            | Sanitary Dump Station | State Park No Hunting  |
| Water                            | Playground            | State Park Hunting     |
| First Aid                        | Beach                 | Rapid Run Natural Area |
| Amphitheater                     | Fishing Pier          | Wetlands               |
|                                  | Overlook              |                        |

**GPS Coordinates**  
 Decimal Degree Lat. Long.

- Park Office  
40.99088, -77.19370
- Campground  
40.99223, -77.18740

CONTOURS ARE ON 40 FT. INTERVALS