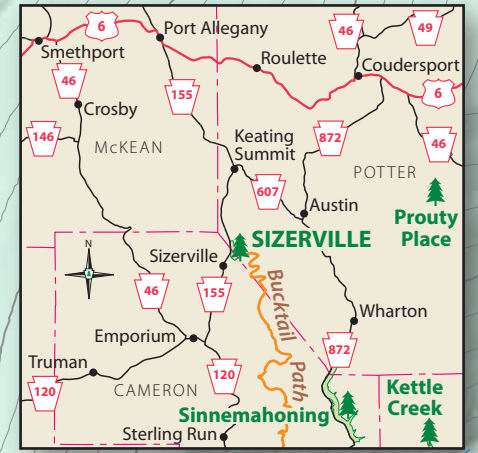

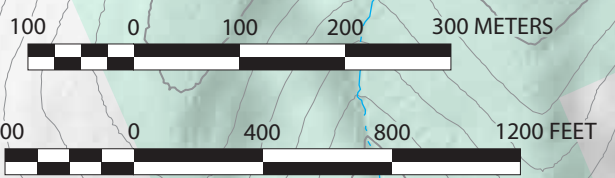


# SIZERVILLE STATE PARK



- Park Office
- Blue Symbols Mean ADA Accessible
- Public Phone
- Lifeguard Station
- Modern Restrooms
- Rustic Restrooms
- Amphitheater
- Environmental Education Building
- Food Concession
- Picnic Area
- Picnic Pavilion
- Playground
- Swimming Pool
- Campground
- Showerhouse/Restrooms
- Sanitary Dump Station
- Vista
- Unpaved Road
- Gate
- Parking Paved
- Parking Unpaved
- Snowmobile Trailer Parking
- Joint-use Road Auto/Snowmobile
- Hiking Trail
- Bucktail Path
- Multi-use Trail: Hiking, Snowmobiling
- Cross-country Skiing Recommended
- Snowmobiling on Road
- State Park No Hunting
- State Park Hunting
- Elk State Forest

TRAILS	
Bottomlands Trail	0.7 Mile
Campground Trail	0.4 Miles
Nady Hollow Connector	0.5 Mile
Nady Hollow Trail	1.5 Miles
North Slope Trail	1.2 Miles
Bucktail Path	34.0 Miles
Sizerville Nature Trail	3.0 Miles



Rev. 1/15/16

CONTOURS ARE ON 50 FT. INTERVALS

